

SYMBOL LEGEND

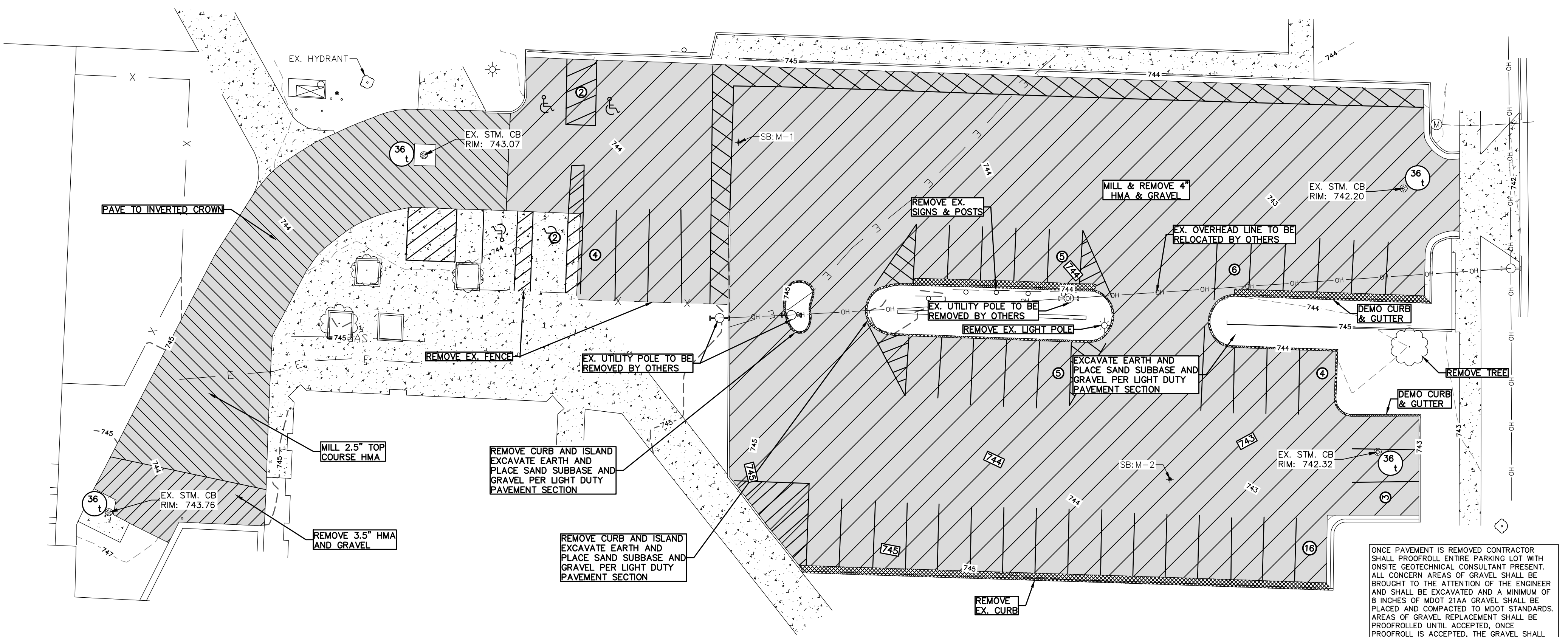
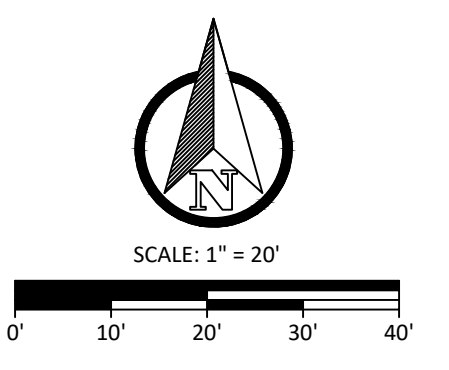
- EXISTING TREE
- ⊙ TREE STUMP
- ⊙ SIGN
- ⊙ MAILBOX
- ⊙ BOLLARD
- ⊙ LIGHT POLE
- ⊙ POWER POLE
- ⊙ GUYWIRE
- ⊙ COM/ELEC STRUCTURE
- ⊙ GAS METER
- ⊙ VALVE
- ⊙ HYDRANT
- ⊙ WELL
- ⊙ CLEANOUT
- ⊙ SANITARY SEWER MANHOLE
- ⊙ STORM CATCH BASIN
- ⊙ STORM MANHOLE
- ⊙ STORM FLARED END SECTION
- ⊙ RIP RAP
- FLOW DIRECTION ARROW
- ⊙ SECTION CORNER
- ⊙ PROPERTY CORNER - SET
- ⊙ PROPERTY CORNER - FOUND
- ⊙ BENCHMARK/CONTROL POINT
- ⊙ SOIL BORING

LINE LEGEND

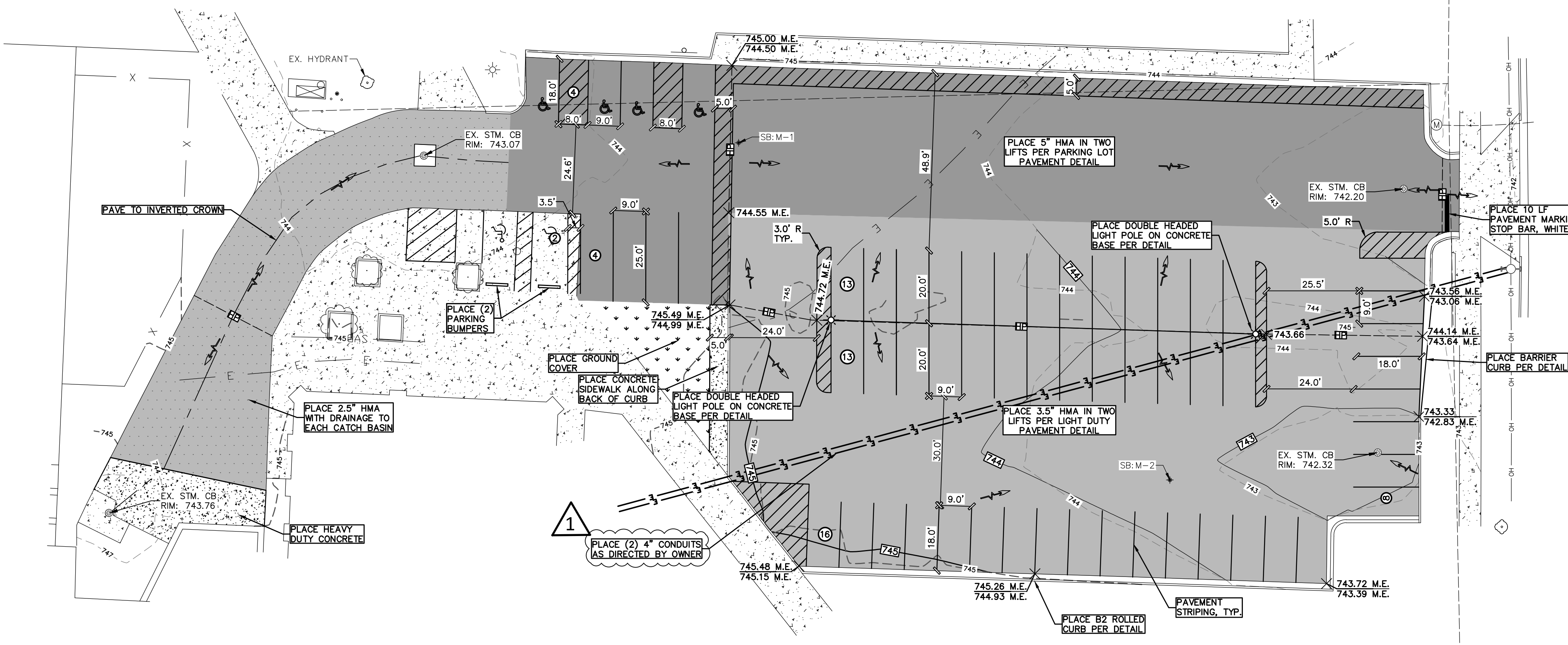
- OH — OH — EXISTING OVERHEAD ELECTRIC
- OH — OH — PROPOSED OVERHEAD ELECTRIC
- E — E — EXISTING UNDERGROUND ELECTRIC
- E — E — PROPOSED UNDERGROUND ELECTRIC
- GAS — EXISTING GAS
- GAS — PROPOSED GAS
- C — C — EXISTING COMMUNICATIONS
- C — C — PROPOSED COMMUNICATIONS
- X — X — EXISTING FENCE
- X — X — PROPOSED FENCE
- — — RIGHT OF WAY
- — — EASEMENT
- — — SETBACK
- — — EXISTING GRAVEL
- — — PROPOSED GRAVEL
- — — PROPOSED SWALE CENTERLINE
- — — EXISTING STORM SEWER
- — — PROPOSED STORM SEWER
- — — EXISTING SANITARY SEWER
- — — PROPOSED SANITARY SEWER
- — — EXISTING WATERMAIN
- — — PROPOSED WATERMAIN

HATCH LEGEND

- EXISTING HOT MIXED ASPHALT
- MILL HOT MIXED ASPHALT
- MILL 2.5" TOP COURSE HOT MIXED ASPHALT
- REMOVE 3.5" HOT MIXED ASPHALT & GRAVEL
- PROPOSED 5" HOT MIXED ASPHALT
- PROPOSED 3.5" HOT MIXED ASPHALT
- PROPOSED 2.5" HOT MIXED ASPHALT
- EXISTING GRAVEL
- EXISTING CONCRETE
- DEMO CONCRETE
- PROPOSED HEAVY DUTY CONCRETE



DEMOLITION PLAN



SITE PLAN

PARKING COUNT TABLE:  
 EXISTING PARKING SPACES: 47 TOTAL (4 ADA SPACES)  
 PROPOSED PARKING SPACES: 60 TOTAL (6 ADA SPACES)

SOIL BORING LOG

SB-M-1 ELEV: 744.67 (07-01-2024)  
 0" - 4.5" ASPHALT  
 4.5" - 9" GRAVEL  
 9" - 30" SAND (MEDIUM DENSE, BROWN TO DARK BROWN, FINE TO MEDIUM GRAINED, TRACE CLAY, TRACE GRAVEL, MOIST)

SB-M-2 ELEV: 743.29 (07-01-2024)  
 0" - 3" ASPHALT  
 3" - 9" GRAVEL  
 9" - 30" FILL-SAND (DENSE, BROWN TO DARK BROWN, FINE TO MEDIUM GRAINED, TRACE GRAVEL, TRACE CONCRETE, MOIST)



Know what's below.  
 Call before you dig.

NOTE:  
 ALL UTILITIES SHOWN ARE APPROXIMATE LOCATIONS DERIVED FROM ACTUAL MEASUREMENTS AND AVAILABLE RECORDS. THEY SHOULD NOT BE INTERPRETED TO BE THE EXACT LOCATION NOR SHOULD IT BE ASSUMED THAT THEY ARE THE ONLY UTILITIES IN THIS AREA.

NO.	DATE	REVISION	BY
1	8/13/2024	PRELIMINARY PLAN	JTR
2	8/27/2024	PROGRESS PLAN	JTR
3	9/06/2024	DUE DILIGENCE PLAN	JTR
4	10/08/2024	DESIGN PROGRESS PLAN	JTR
5	10/16/2024	FOR BIDDING	JTR
R1	10/28/2024	GR MONTESSORI CONDUIT	JTR

GRAND RAPIDS PUBLIC SCHOOLS  
 CITY OF GRAND RAPIDS, MI

2025 PAVING PROJECTS  
 GR MONTESSORI SCHOOL PLAN



Byron Center, MI (616) 277-2185  
 Kalamazoo, MI (269) 697-7120

FILE NO. 1376  
 CHECKED CMF  
 Sheet No. 6 OF 8